

ORDINANCE NO. 2204

1 AN ORDINANCE relating to the annexation of an
2 area known as Annexation #69-9 to Southwest
3 Suburban Sewer District.

4 WHEREAS, Southwest Suburban Sewer District has found the
5 petition for annexation of an area known as Annexation #69-9 to
6 be sufficient and has, by resolution, concurred with the proposed
7 annexation; and

8 WHEREAS, state law requires approval of the proposed annexa-
9 tion by the King County Council and the King County Boundary
10 Review Board; and

11 WHEREAS, the King County Council finds said annexation is in
12 the public interest and is not inconsistent with the county com-
13 prehensive plan, the basinwide sewer plan, and the county plan
14 for sewer facilities;

15 THEREFORE, BE IT ORDAINED BY THE COUNCIL OF KING COUNTY:

16 SECTION 1. The annexation by Southwest Suburban Sewer Dis-
17 trict of the area known as Annexation #69-9 and described in
18 Section 2 herein is approved.

19 SECTION 2. The area known as Annexation #69-9 to be annexed
20 is described as follows:

21 Beginning at a point on the North line of Section 32,
22 Township 23 North, Range 4 East, W.M., which is 200 feet
23 East of the Northwest corner of said Section 32 and the
Southwest corner of Section 29, Township 23 North, Range
4 East, W.M.

24 Thence Southerly along a line which is 200 feet East of
25 and parallel to the West line of Section 32, Township
26 23 North, Range 4 East, to its intersection with the
centerline of Normandy Road.

27 Thence Northeasterly along the centerline of Normandy
28 Road to its intersection with the centerline of Ambaum
Road South.

29 Thence Northerly along said centerline of Ambaum Road
30 South to its intersection with a line drawn parallel to
and 77.63 feet South of the North line of the Southwest
quarter of the Southwest quarter of said Section 29.

31 Thence Westerly along said parallel line to its inter-
32 section with a line which is parallel to and 195 feet
33 East of the West line of said Section 29.


1 Thence Southerly along said parallel line to the South
2 line of said Section 29.

3 Thence Easterly 5 feet along the South line of said
4 Section 29 to the True Point of Beginning.

5 INTRODUCED AND READ for the first time this 30th day of
September, 1974.


6 PASSED this 21st day of October, 1974.

7 KING COUNTY COUNCIL
8 KING COUNTY, WASHINGTON


9 
10 Chairman

11 THOMAS M. FORSYTHE

12 ATTEST:

13 
14 Clerk of the Council

15 APPROVED this 23^d day of October, 1974.

16 
17 King County Executive